

TEXT AND REFERENCE BOOKS

1ST PRIZE (No award this year)

2ND PRIZE

Atlas of Alberta Lakes edited by Patricia Mitchell and
Ellie Prepas

Edmonton: University of Alberta Press ISBN 0-88864-214-8.

Design: Joanne Poor

3RD PRIZE

Race and Ethnic Relations in Canada edited by Peter S. Li

Toronto: Oxford University Press ISBN 0-19-540721-0

Design: Marie Bartholomew

HONOURABLE MENTIONS

Bibliography of Canadiana Published in Great Britain, 1519-1763 by
Freda Farrell Waldon, revised and edited by William F. E. Morley

Toronto: Co-published by ECW press and the National Library of
Canada: ISBN 1-55022-087-x

Design: Paul Davies

*A Record of Writing: an Annotated and Illustrated Bibliography of George
Bowering* by Roy Miki,

Vancouver: Talonbooks ISBN 0-88922-263-0

Design: Mary Schendlinger

This group offered no single outstanding publication this year, but the atlas from Alberta is a more than competent presentation of exceedingly complex visual and textual material. Crisp, straightforward presentation of prose may not always seem graphically exciting but is a prime requirement in a textbook, and the winner of the third prize demonstrates this well. Bibliographies are extraordinarily difficult to set in a coherent and aesthetically satisfying way. Although each has its design flaws, honourable mention goes to two bibliographies which meet the challenges better than most, including, for the Walden/Morley one, the challenge of dealing with parallel English and French setting with their characteristically different space requirements.

LIMITED EDITIONS

A striving for perfection is the usual excuse for producing a so-called "limited edition". This year, for the first time, the judges felt that none of the (very few) submissions came close enough to success to obtain any recognition. We look forward to seeing next year's effort from the few Canadian designers brave enough to attempt something in this category.

PART II LAKE DESCRIPTIONS



Latitude and longitude can be used to find any place on earth. These numbers indicate the approximate centre of the lake.

This is the legal land description. Township (T) lines run east-west, 10 km apart, numbers start at the Alberta-US border. Range (R) lines run north-south, 10 km apart. The W4 refers to "west of the fourth meridian", a north-south line. The fourth meridian is the Alberta-Saskatchewan border, the fifth is near the centre of Alberta, the sixth is near the western edge.

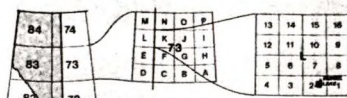
Location of a Lake

There are several ways of finding out where a lake is located.

A map of the river basin is shown at the beginning of each group of lake chapters. A bar above the lake name tells you what major river basin the lake is in.

The first paragraph in each chapter gives road directions on how to get to the lake from a major population centre.

The National Topographic Series of maps covers all of Canada. The Alberta sheets are as follows:



These maps, for example 73L, are at a scale of 1:250 000.

These maps, for example 73L2, are at a scale of 1:50 000.


Lake Drainage Basin

The land area that contributes runoff to a lake is called its "Drainage Basin."

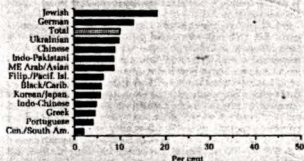
Figure 1 in each chapter is a map of the drainage basin. Table 1 summarizes information about the basin.

Atlas of Alberta Lakes, front end paper.

DEMOGRAPHIC OVERVIEW 41
Percentage of Male Labour Force in Managerial, Administrative, Professional and Related Occupations



Percentage of Individuals 15 Years in Census Families Reporting Total Family Income of \$50,000+



Source: Statistics Canada, 1981 Census of Canada, Special Tabulations. Charts prepared by the Population Research Lab., Stataide College, University of Toronto.

proportions of their male labour force in high status managerial, administrative, professional, and related occupations. In contrast, seven of the eight non-European groups shown had above average proportions with some university or degree, and three had above average proportions in high status occupations.

1962 Contributions to Periodicals

- 1962 [Poem] Out of Sight (Wichita KS; No. 9) [June 1971] 3.
- "Apparent"
- 1963 [Interviews] Alphabets (London ON), Nos. 18 & 19 (June 1971) 18-21.
- "Cutting Them All Up": an interview with by Nichol (Note: drawn from a CBC radio series "Young Canadian Poets," hosted by GB; see E27)
- 1964 [Review] The Georgian Straight (Vancouver BC) 5, No. 171 (1-4 June 1971) 21.
- "Some Flowers for Davey": a review of Weeds, by Frank Davey (Essay) The Georgian Straight (Vancouver BC) 5, No. 178 (25-29 June 1971) 19.
- "Black Mountain College" (Note: talks about Letters for Origin and The Special View of History, by Charles Olson; The Black Mountain Book, by Yickling Dawson)
- "I am ... trying out the last copy of my book I wrote over the last year, 48 chapters, called Anthropology. It's not too far from what it is going to be part one of a trilogy, so there go two more years of my about life." [GB Papers, Correspondence David McFadden, 1 July 1971, NL]
- 1966 [Essay] The Georgian Straight (Vancouver BC) 5, No. 181 (6-10 July 1971) 12.
- "Zephire Give into First Place" [poem under pseud. Frich Blackhead]
- "The Grassville Grange Zephire took over full possession of five plots in the Kootenai Suburb League Sunday evening, with a convincing 20-10 defeat of a hard-dying Moore Valley farm site."
- "Another highlight of the game was the rookie organ, Ronnie. She brought me a cutworm dardle to the area behind the plate, and watered the mole-worm."



GB's contract to play on the Grassville Grange Zephire baseball team, GB Papers, NL.

A N
A C C O U N T
 Of the COUNTRIES adjoining to
H U D S O N ' s B A Y ,
 I N T H E
 N O R T H - W E S T P A R T O F *A M E R I C A* :

C O N T A I N I N G
 A D E S C R I P T I O N of their L A K E S and R I V E R S , the Nature of the
 S O I L and C L I M A T E S , and their M e t h o d s of C O M M E R C E , &c.
 S h e w i n g the B e n e f i t to be m a d e by s e t t l i n g C O L O N I E S , and
 o p e n i n g a T R A D E in t h e s e P a r t s ; w h e r e b y the *F r e n c h* will be
 d e p r i v e d in a g r e a t M e a s u r e of t h e i r T R A F F I C K in F U R S , and
 t h e C o m m u n i c a t i o n b e t w e e n *C a n a d a* and *M i s s i s s i p p i* be c u t o f f .

W I T H
 A N A B S T R A C T of Captain *Middleton's* J o u r n a l , and O B S E R V A T I O N S u p o n
 h i s B e h a v i o u r d u r i n g h i s V o y a g e , and s i n c e h i s R e t u r n .

- T o w h i c h a r e a d d e d ,
- | | |
|--|--|
| <p>I. A Letter from <i>Berthelmeus de Pons</i>, Vice-Admiral of <i>Pers</i> and <i>Mexico</i>; giving an Account of his Voyage from <i>Lima</i> in <i>Pers</i>, to prevent, or hinder upon any Ships that should attempt to find a North-west Passage to the <i>South Sea</i>.</p> <p>II. An Abstract of all the Discoveries which have been published of the Islands and Countries in and adjoining to the <i>Great Western Ocean</i>, between <i>America</i>, <i>India</i>, and <i>China</i>, &c. pointing</p> | <p>out the Advantages that may be made, if a short Passage should be found thro' <i>Hudson's Strait</i> to that Ocean.</p> <p>III. The <i>Hudson's Bay Company's</i> Charter.</p> <p>IV. The Standard of Trade in those Parts of <i>America</i>; with an Account of the Exports and Profits made annually by the <i>Hudson's Bay Company</i>.</p> <p>V. Vocabularies of the Languages of several <i>Indian</i> Nations adjoining to <i>Hudson's Bay</i>.</p> |
|--|--|

The whole intended to shew the great Probability of a NORTH-WEST PASSAGE, so long desired, and which (if discovered) would be of the highest Advantage to these Kingdoms.

By *ARTHUR DOBBS*, Esq;

L O N D O N :

Printed for J. ROBINSON, at the *Golden Lion* in *Ludgate-Street*,
 M D C C X L I V .

Arthur Dobbs. *An account of the countries adjoining to Hudson's bay* London/Londres.

Dobbs, Arthur, 1689-1765. An account of the countries adjoining to Hudson's bay, in the north-west part of America: containing a description of their lakes and rivers, the nature of the soil and climates, and their methods of commerce, &c. shewing the benefit to be made by settling colonies, and opening a trade in these parts; whereby the French will be deprived in a great measure of their traffick in furs, and the communication between Canada and Mississippi be cut off. With an abstract of Captain Middleton's journal, and observations upon his behaviour during his voyage, and since his return. To which are added, I. A letter from Bartholomew de Fonte . . . giving an account of his voyage from Lima in Peru, to prevent, or seize upon any ships that should attempt to find a north-west passage to the South Sea. II. An abstract of all the discoveries which have been publish'd of the islands and countries in and adjoining to the great Western Ocean between America, India, and China, &c. pointing out the advantages that may be made, if a short passage should be found thro' Hudson's Streight to that ocean. III. The Hudson's Bay Company's charter. IV. The standard of trade in those parts of America; with an account of the exports and profits made annually by the Hudson's bay company. V. Vocabularies of the languages of several Indian nations adjoining to Hudson's bay. The whole intended to shew the great probability of a north-west passage, so long desired; and which (if discovered) would be of the highest advantage to these kingdoms. By Arthur Dobbs, Esq. London: printed for J[acob] Robinson, at the Golden Lion in Ludgate-Street. 1744. 1 p.l., ii, 211 p. front. (fold. map). 4'

NUC(Pre-56)145:252

Errata: p. 211. ¶ "A new map of Part of North America from the latitude of 40 to 68 degrees. Including the late discoveries made on board the *Furnace* bomb ketch in 1742. And the western rivers & lakes falling into Nelson River in Hudson's Bay, as described by Joseph La France a French Canadese Indian, who traveled thro those countries and lakes for 3 years; from 1739 to 1742." [This map] sometimes missing. BM. 213.C11 (King's library) has map in ms., somewhat fuller than the original.

Errata: p. 211 ¶ « Une nouvelle carte de l'Amérique du Nord, allant du 40° au 68° degré de latitude. Comprend les dernières découvertes réalisées à bord de la galiote à bombes *Furnace* en 1742. Indique de plus les rivières et lacs occidentaux tributaires du fleuve Nelson à la Baie d'Hudson comme les décrit l'Indien canadien français Joseph La France, qui avait parcouru ces régions et vogué sur ces lacs pendant trois ans, de 1739 à 1742 ». [Cette carte] manque parfois. Le BM:213.C11 (King's library) en possède un exemplaire manuscrit un peu plus détaillé que l'original. [Le titre de la carte indiqué